# Appendix B – Maps of designated sites, Hydrological Catchments, and Sites of Special Scientific Interest Impact Risk Zones

# Legend

Hydrological catchments

Special Protection Area

Special Area of Conservation

Site of Special Scientific Interest (SSSI)

Ramsar sites

**Preferred Options Mineral Sites**

Suitable for allocation

**SSSI Impact Risk Zones**

Oil & gas exploration/extraction.

Planning applications for quarries, including: new proposals, Review of Minerals Permissions (ROMP), extensions, variations to conditions etc. Oil & gas exploration/extraction.

Planning applications for quarries: new proposals or extensions, outside or extending outside existing settlements/urban areas affecting greenspace, farmland or semi natural habitats. Oil & gas exploration/extraction.

## Part 1 – designated sites and hydrological catchments

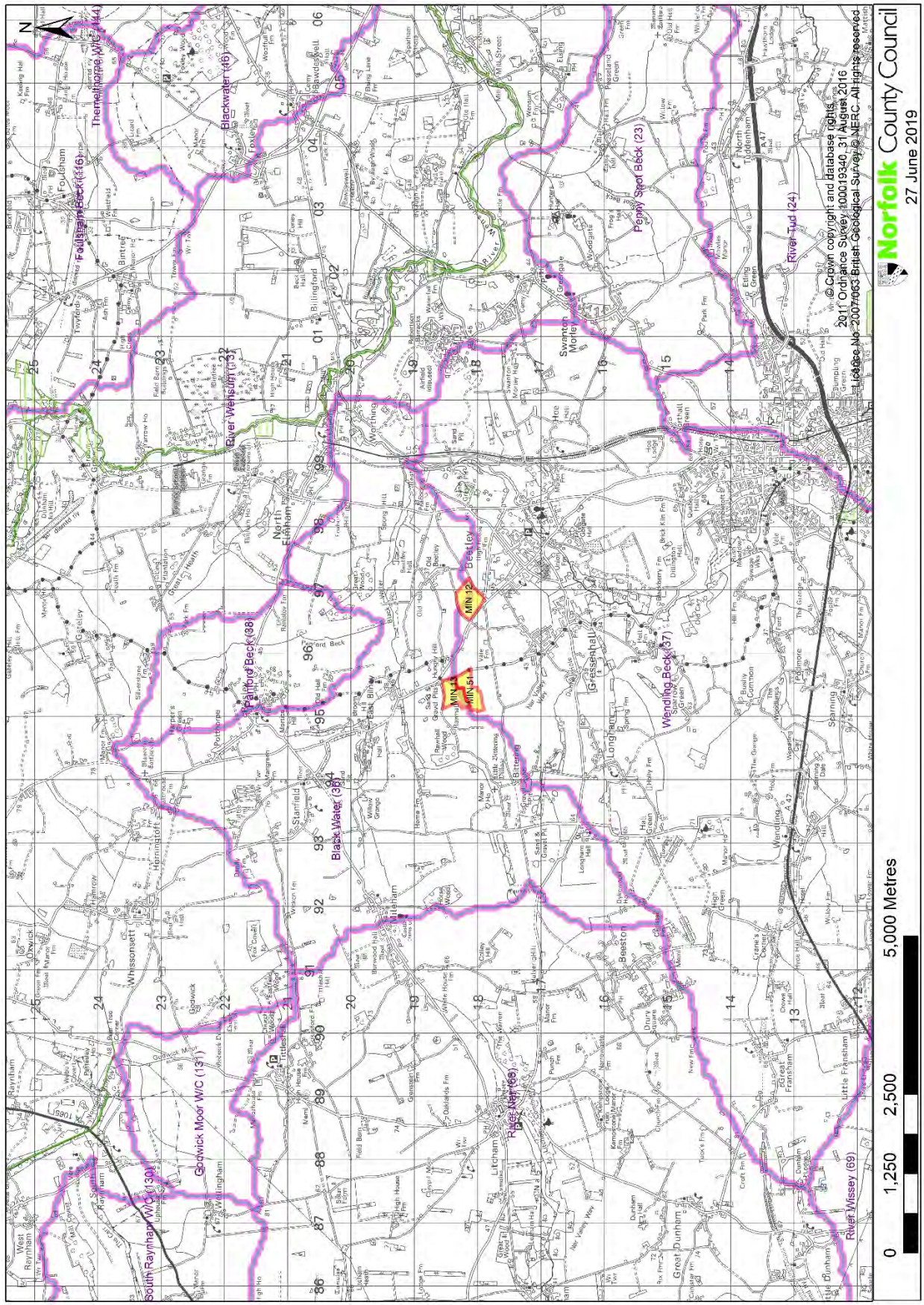


## Breckland – MIN 12, MIN 13 and MIN 51

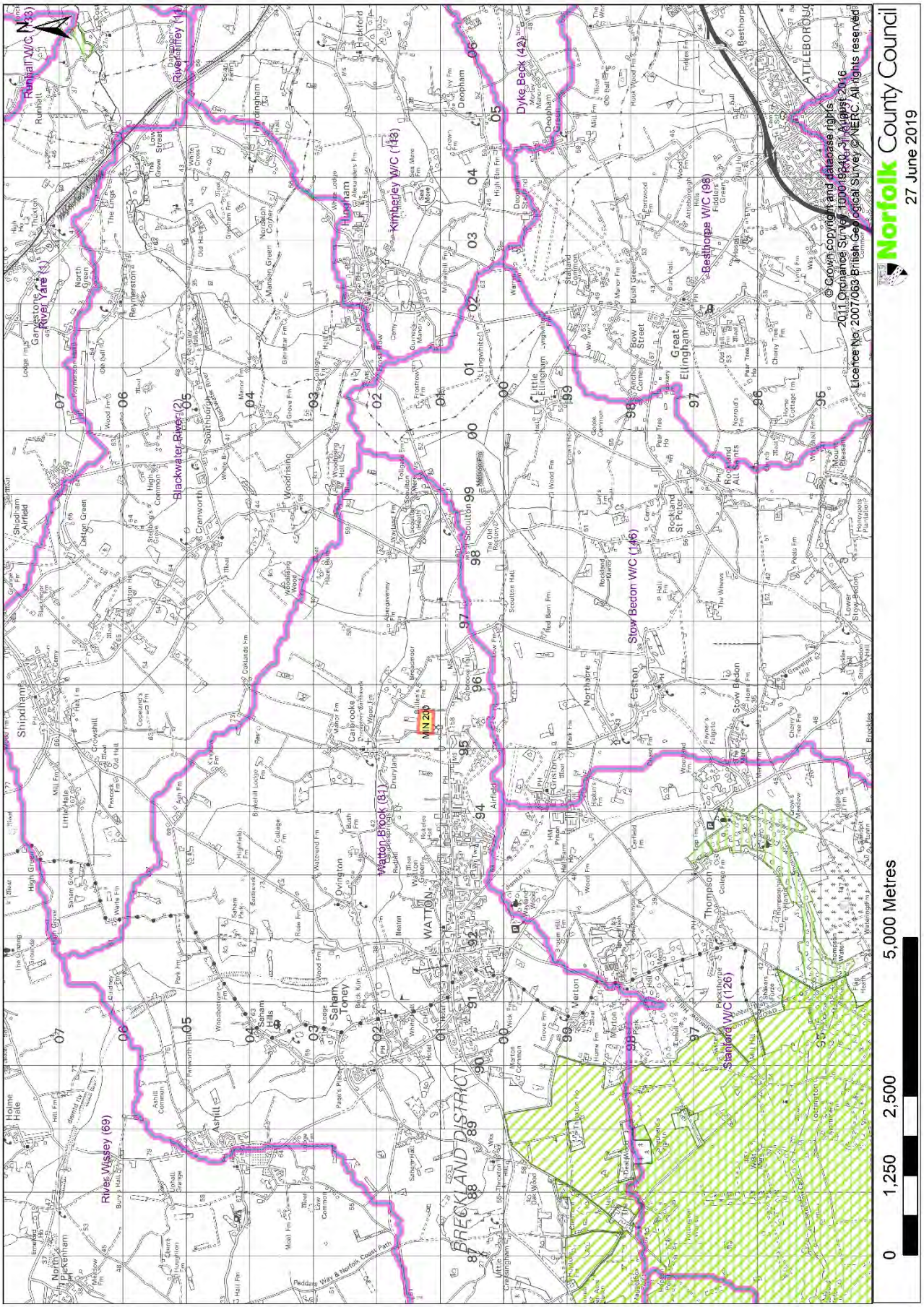


**Breckland – MIN 200**

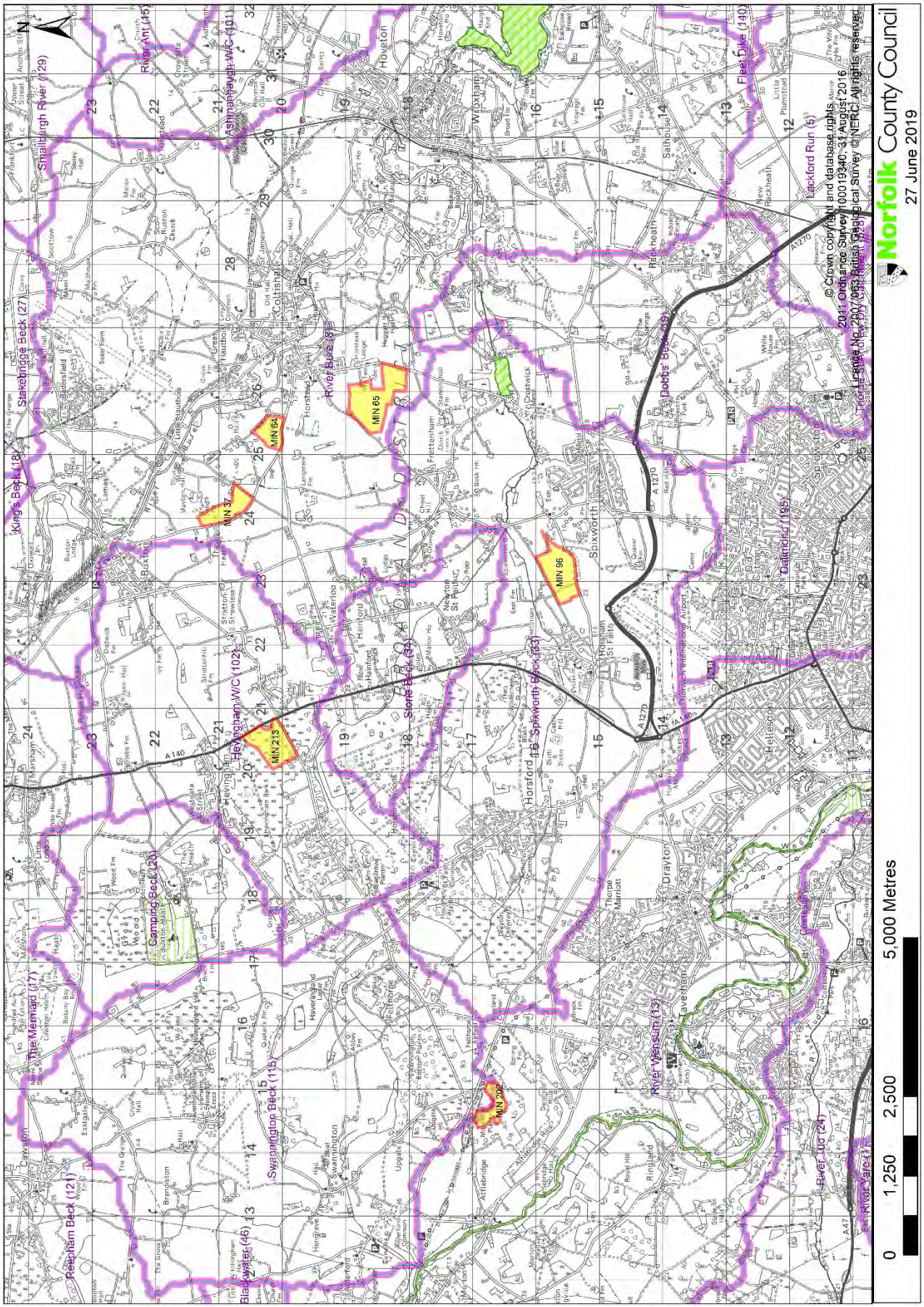


**Broadland – MIN 37, MIN 64, MIN 65, MIN 96, MIN 202, MIN 213**

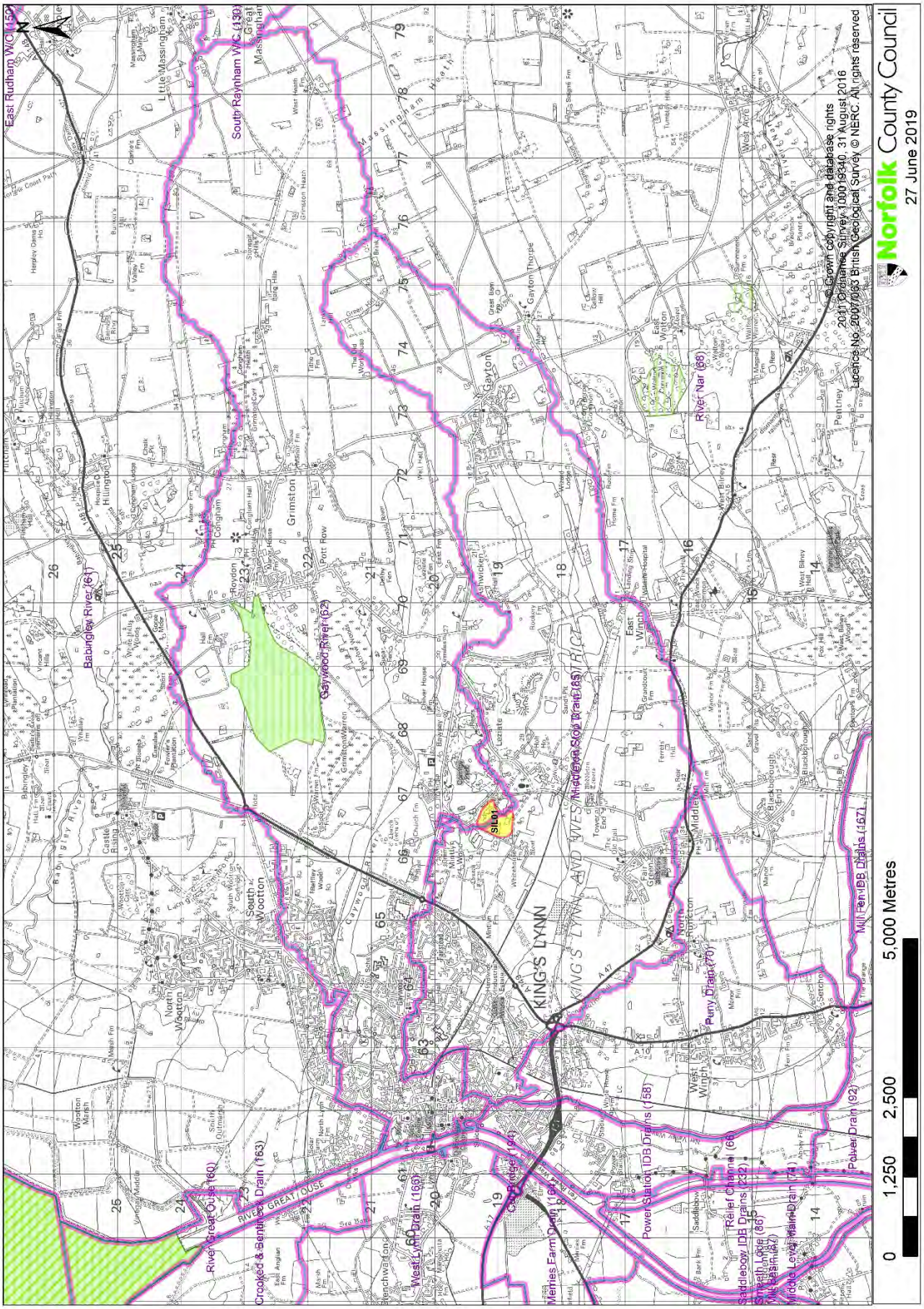
Norfolk County Council
27 June 2019
© Crown Copyright and database rights
2011 Ordnance Survey 100019340. 31 August 2016
Licence No. 2007/063 British Geological Survey © NERC. All rights reserved
0
1,250
2,500
5,000 Metres
SIL01
KING'S LYNN
WEST NORFOLK
East Rudham WC (52)
South Raynham WC (130)
Babingley River (61)
Gaywood River (62)
River Nar (68)
Mill Pen IDB Drains (167)
Puny Drain (170)
Power Station IDB Drains (158)
Power Drain (92)
Relief Channel (66)
Saddlebow IDB Drains (232)
Middle Level Main Drain (74)
Smeeth Lodge Mill Basin (82)
Meries Farm Drain (189)
West Lynn Drain (166)
Crooked & Bentinck Drain (163)
River Great Ouse (160)
RIVER GREAT OUSE
Great Massingham
Little Massingham
Harpley Dams
Hillington
Congham
Grimston
Pott Row
Gayton
Gayton Thorpe
East Walton
Pentney
West Bilney
East Winch
Middleton
North Runcton
West Winch
Saddlebow
Blackborough End
Lexham
Shouldham
Wormegay
Tilney St Lawrence
Watlington
Wiggenhall St Germans
Terrington St Clement
Clenchwarton
Wootton Marsh
North Wootton
South Wootton
Castle Rising
Babingley River
Sandringham Park
Wolferton
Dersingham
Snettisham
Ingoldisthorpe
Heacham
Hunstanton
Sedgeford
Docking
Stanhoe
Burnham Market
Burnham Deepdale
Brancaster
Brancaster Staithe
Titchwell
Thornham
Ringstead
Holme
Choseley
Flitcham
Anmer
Leziate
Ashwicken
Bagthorpe
Barton Bendish
Fincham
Marham
Stoke Ferry
Wiggenhall St Mary Magdalen
Tilney All Saints
Terrington St John
Walpole St Andrew
Walpole St Peter
Wisbech St Mary
Leverington
Newton
Elm
Emneth
Outwell
Upwell
Nordelph
Downham Market
Denver
Stoke Ferry
Wretton
Stow Bardolph
Southery
Feltwell
Hockwold cum Wilton
Methwold
Lakenheath
Brandon
Mundford
Santon Downham
Thetford
Ashill
Ashwell Thorpe
Tottington
Merton
Bradenham
Shipdham
Scoulton
Wilton
Holme Hale
Oxborough
Foulsham
Guestwick
Stiffkey
Blakeney
Cley next the Sea
Salthouse
Kelling
Weybourne
Sheringham
Upper Sheringham
Beeston Regis
Cromer
Runton
Overstrand
Mundesley
Paston
Bacton
Walcott
Hickling
Stalham
Sutton
Ludham
Potter Heigham
Martham
Hemsby
Winterton
Caister on Sea
Great Yarmouth
Gorleston on Sea
Southwold
Reydon
Wrentham
Beccles
Bungay
Ditchingham
Flixton
Lowestoft
Kessingland
Corton
Hopton on Sea
Pakefield
Carlton Colville
Oulton Broad
Lowestoft Harbour
Gunton
Lowestoft Ness
Pakefield Church
Kessingland Beach
Covehithe
Benacre
Wrentham Beach
Easton Bavents
Dunwich
Minsmere
Leiston
Aldeburgh
Orford
Iken
Alderton
Bawdsey
Felixstowe
Felixstowe Ness
Felixstowe Beach
Felixstowe Docks
Felixstowe Ferry
Trimley St Martin
Trimley St Mary
Levington
Nacton
Shotley
Harwich
Dovercourt
Ramsey
Dovercourt Bay
Harwich Harbour
Walton on the Naze
Frinton on Sea
Kirby Cross
Thorpe Bay
Southend on Sea
Leigh on Sea
Canvey Island
Hadleigh
Rochford
Hockley
Rayleigh
Hullbridge
Ashingdon
Hawkwell
Hockley
Canewdon
Paglesham
Rochford
Great Wakering
Shoeburyness
Foulness Island
Shoeburyness

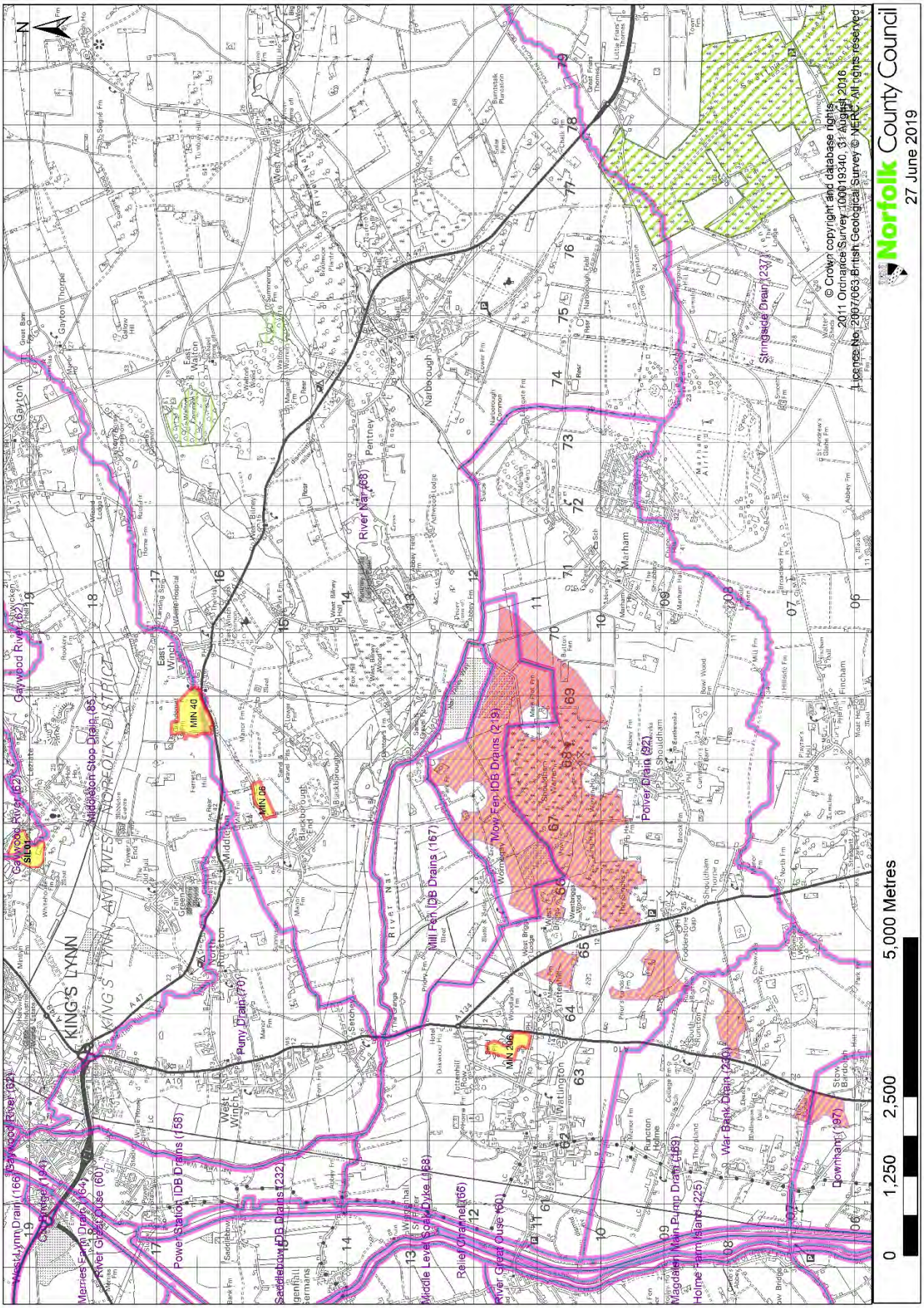


**King's Lynn and West Norfolk – MIN 06, MIN 40, MIN 206, SIL 01, Areas of Search**

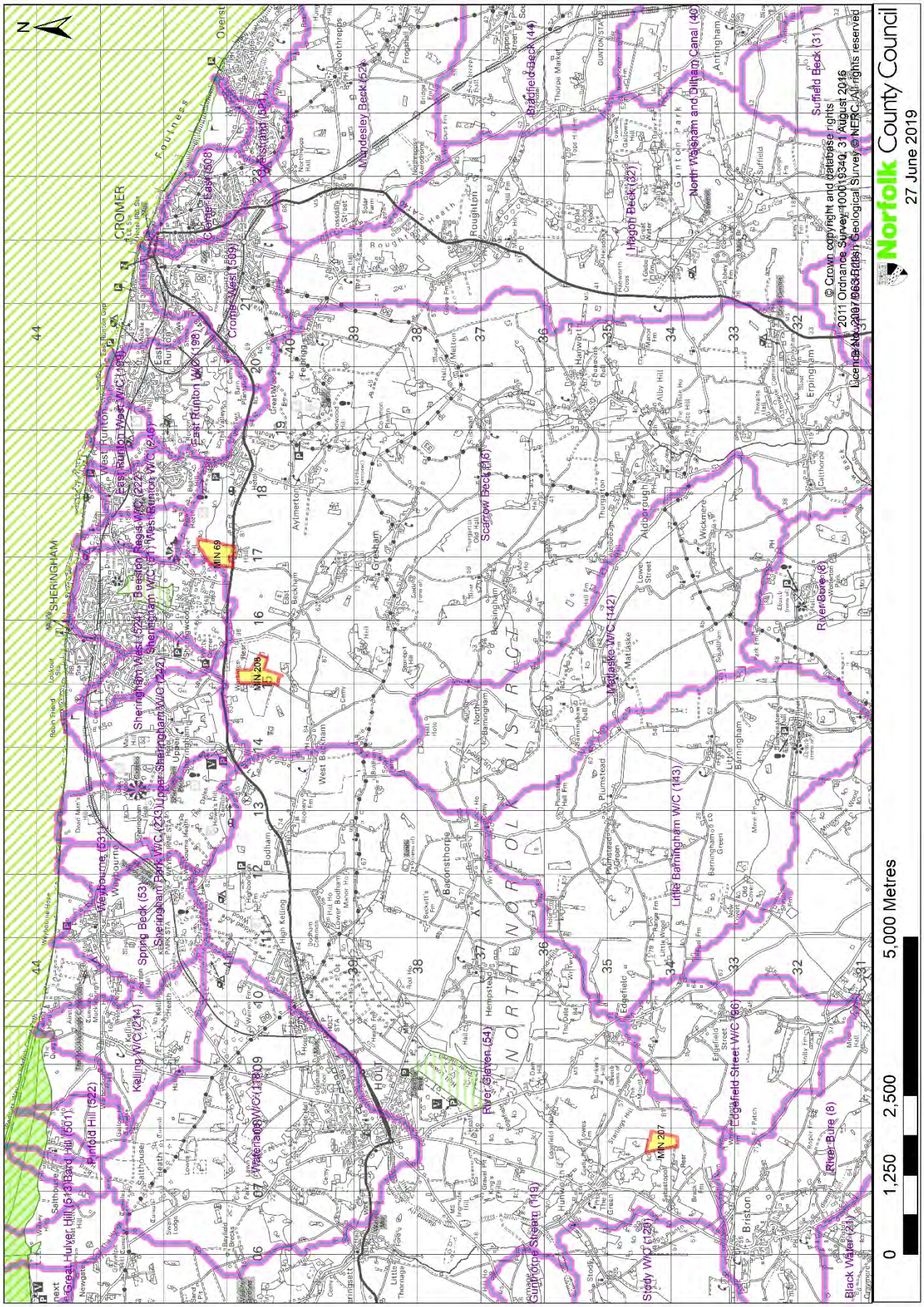


**North Norfolk – MIN 69, MIN 207, MIN 208**

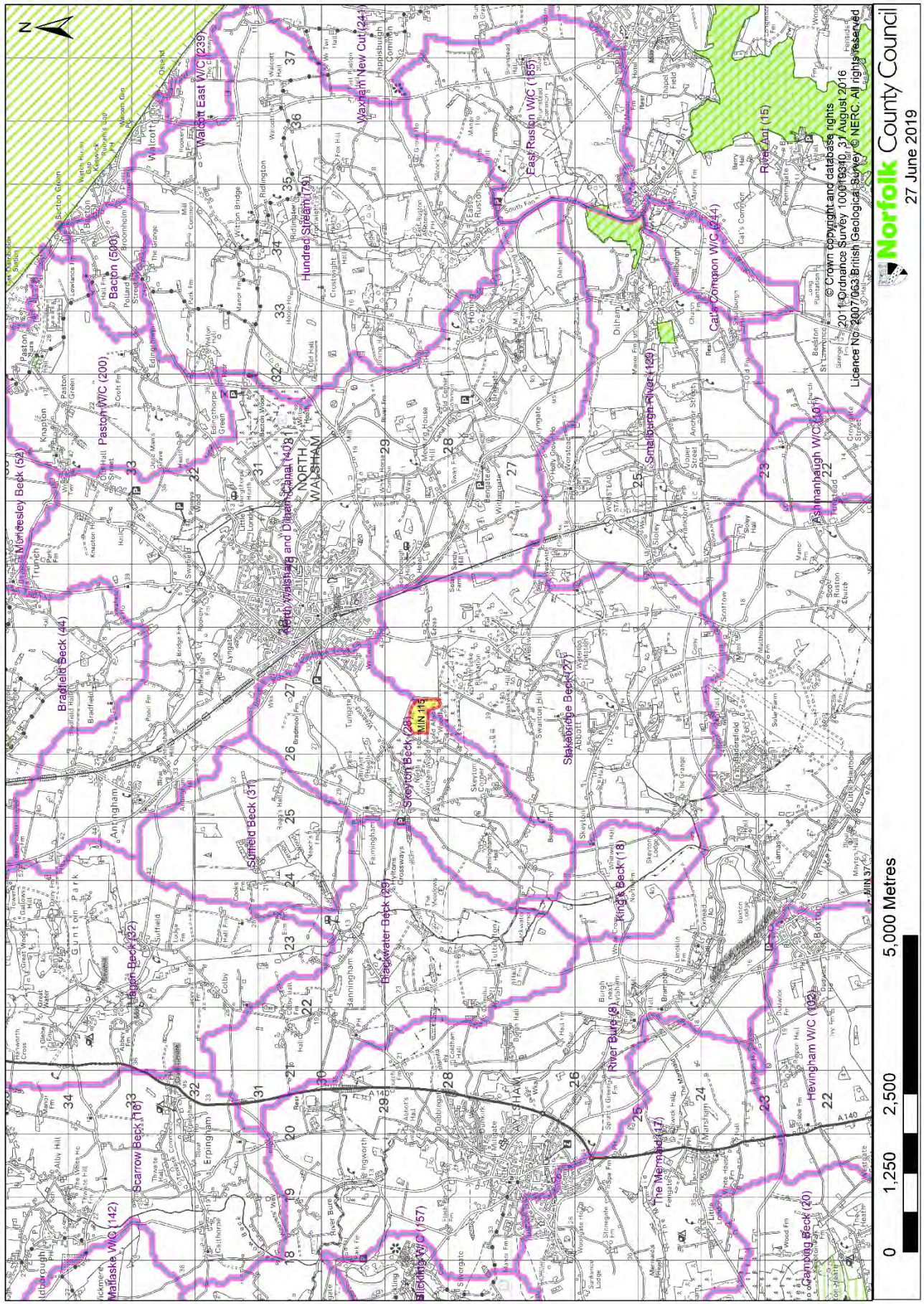


**North Norfolk – MIN 115**

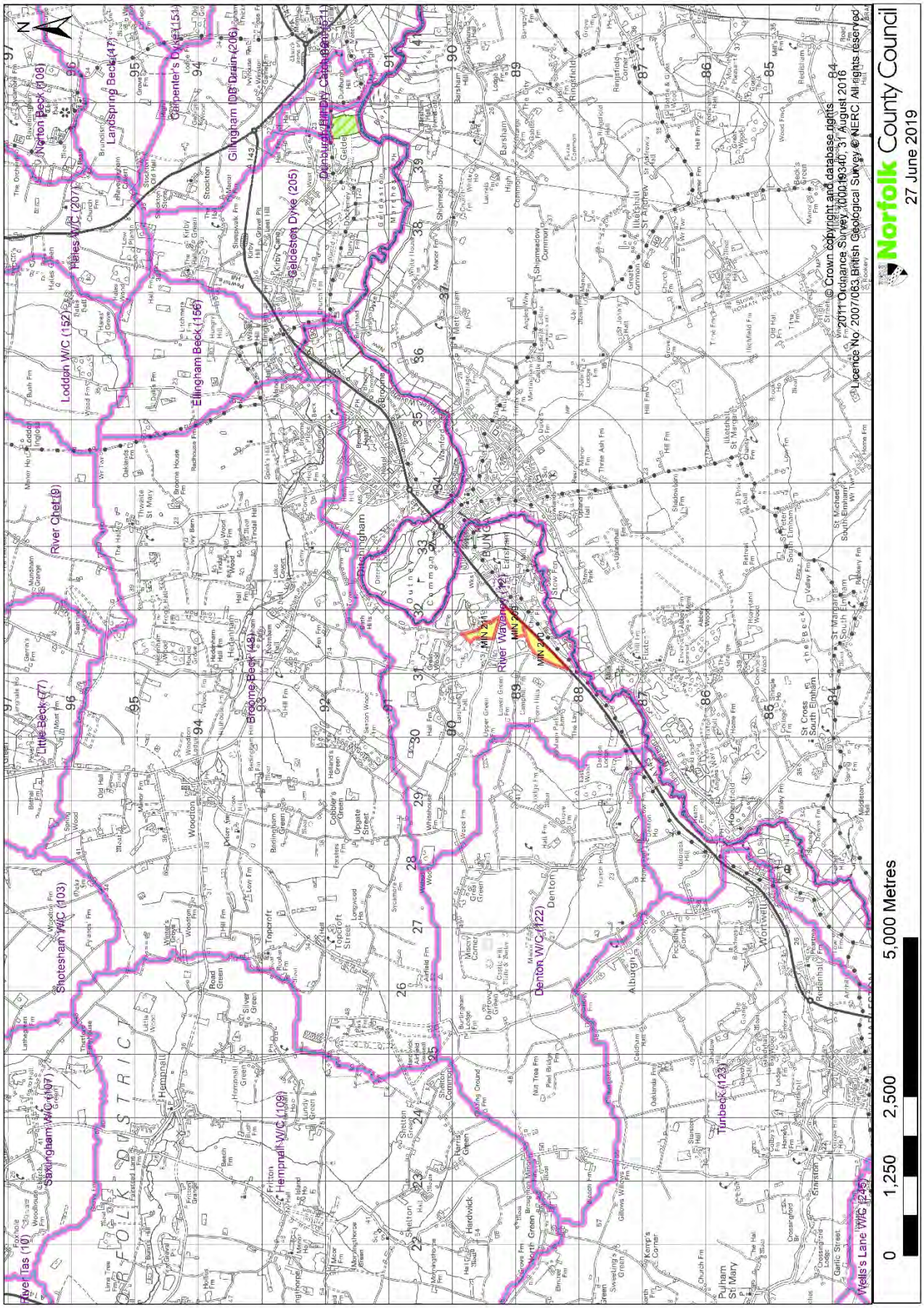
Norfolk County Council
27 June 2019
0 1,250 2,500 5,000 Metres
Licence No: 2007/063, British Geological Survey, 100019340, 31 August 2016
© 2011 Ordnance Survey. © Crown copyright and database rights
© NERC. All rights reserved
River Tas (10)
Saxlingham W/C (107)
Shotesham W/C (103)
Little Beck (77)
River Chet (9)
Loddon W/C (152)
Hales W/C (207)
Norton Beck (108)
Langspring Beck (47)
Carpenter's Dyke (151)
Gillingham Drain (206)
Ellingham Beck (156)
Geldeston Dyke (205)
Denton Wd Drain (211)
Broome Beck (48)
Hempnall W/C (109)
Denton W/C (122)
Turbeck (123)
Wells's Lane W/C (125)
River Waveney (12)
MIN 209
MIN 210
MIN 211
Hardwick
Shelton
Hempnall
Topcroft
Denton
Ellingham
Broome
Ringsfield
Barsham
Shipmeadow
Ilketshall St Andrew
Ilketshall St Margaret
Wortwell
Redenhall
Harleston
Pulham St Mary
Alburgh
Geldeston
Stockton
Kirby Cane
Woodton
Bedingham
Upgate Street
Cobbler's Green
Holland's Green
Fritton
Aldeby
Beccles
Worlingham
Ellingham
Mutford
Gillingham
Stockton
Kirby Cane
Geldeston
Shipmeadow
Ilketshall St Andrew
Ilketshall St Margaret
Ilketshall St Lawrence
Wortwell
Redenhall
Harleston
Pulham St Mary
Alburgh
Denton
Hardwick
Shelton
Hempnall
Topcroft

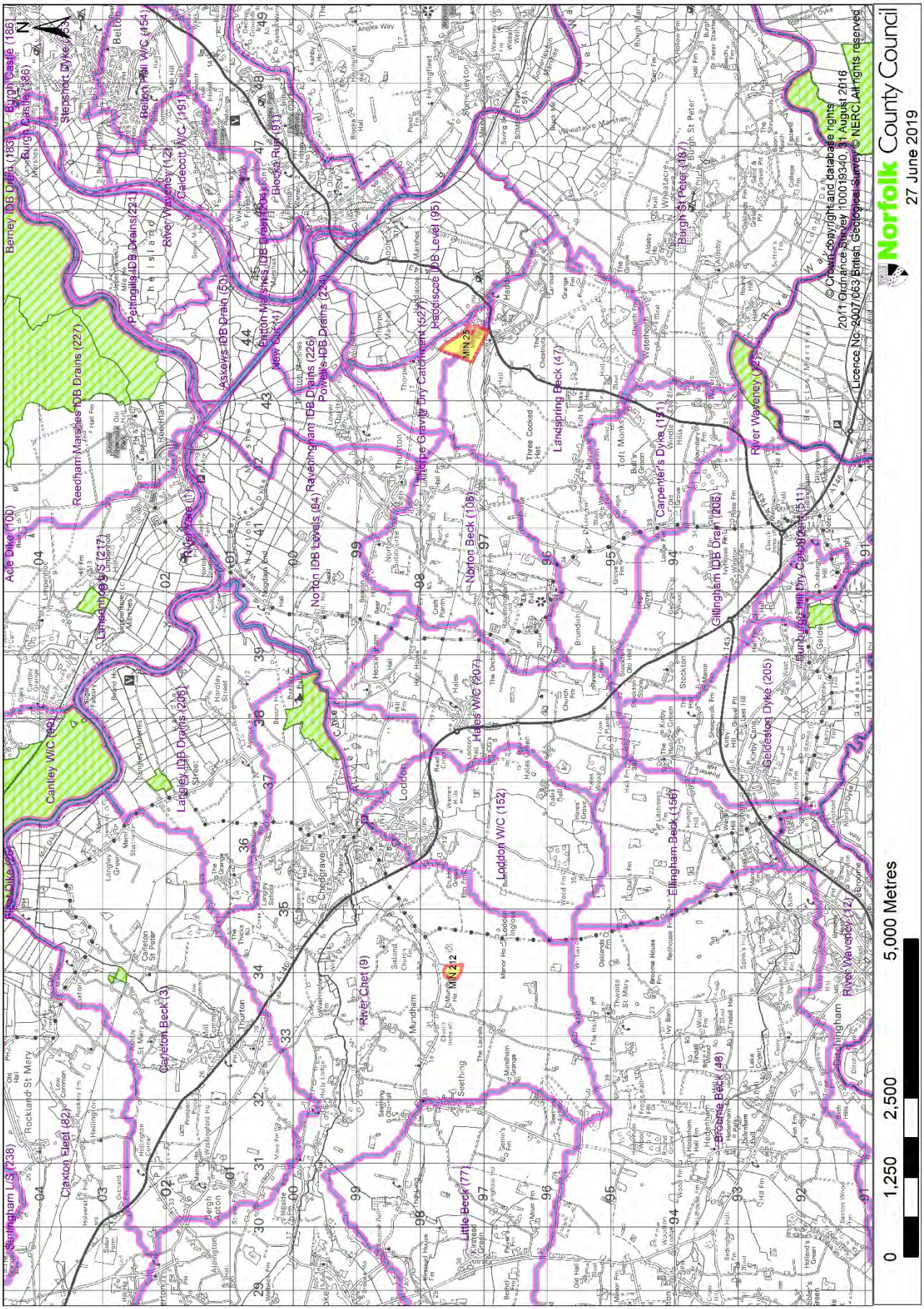


**South Norfolk – MIN 25, MIN 212**

## Part 2 – Sites of Special Scientific Interest Impact Risk Zones

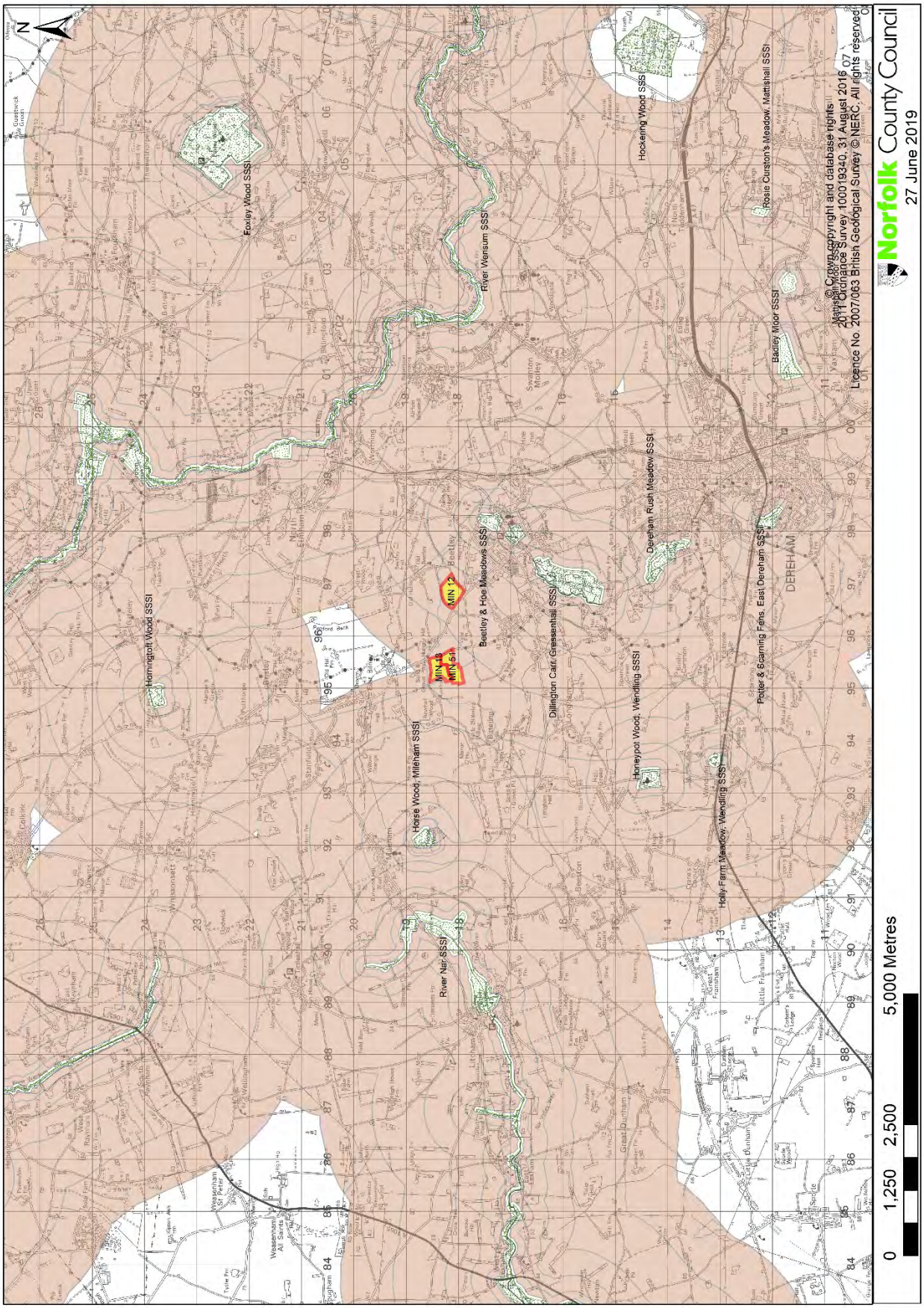


## Breckland – MIN 12, MIN 13 and MIN 51

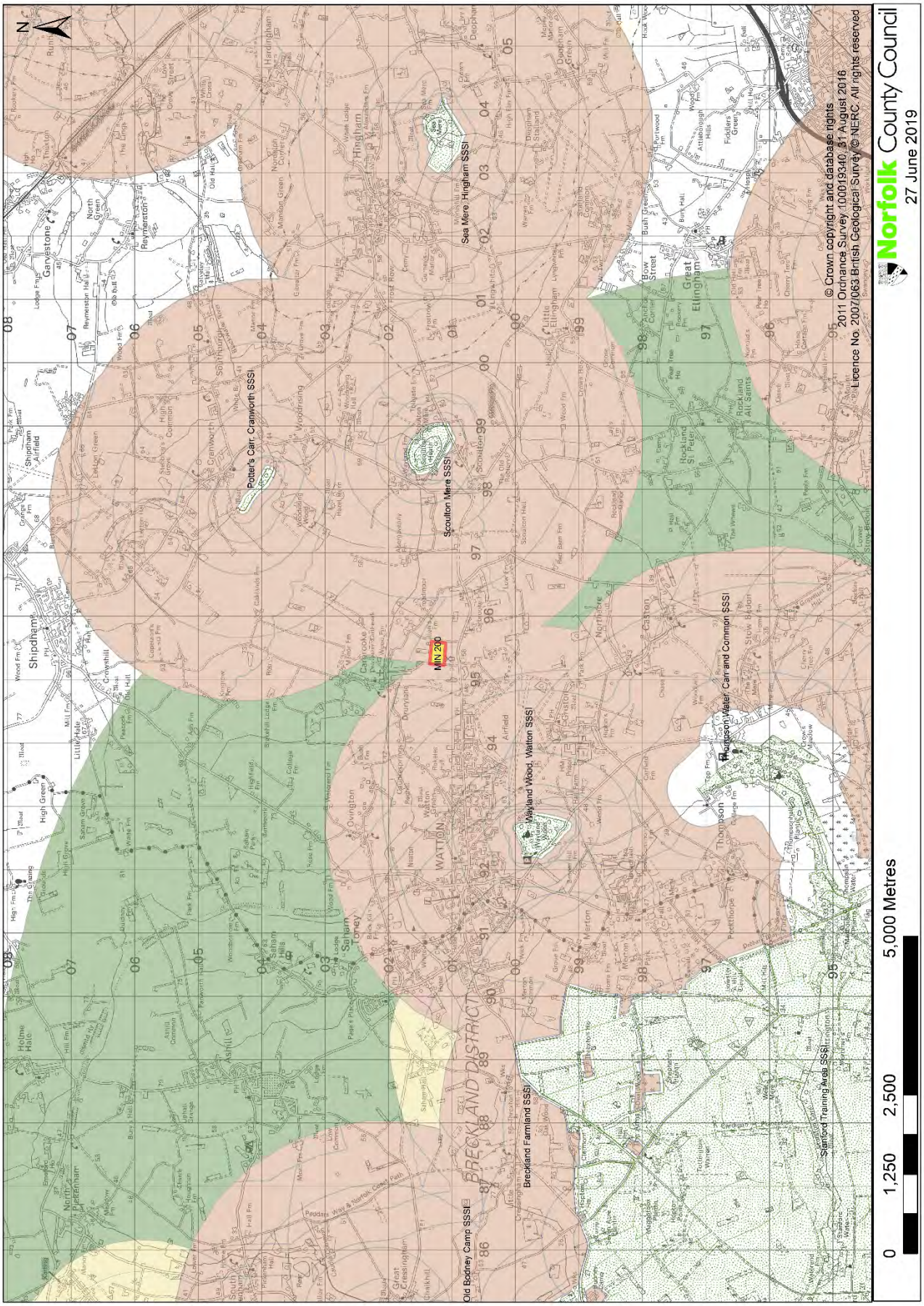


**Breckland – MIN 200**

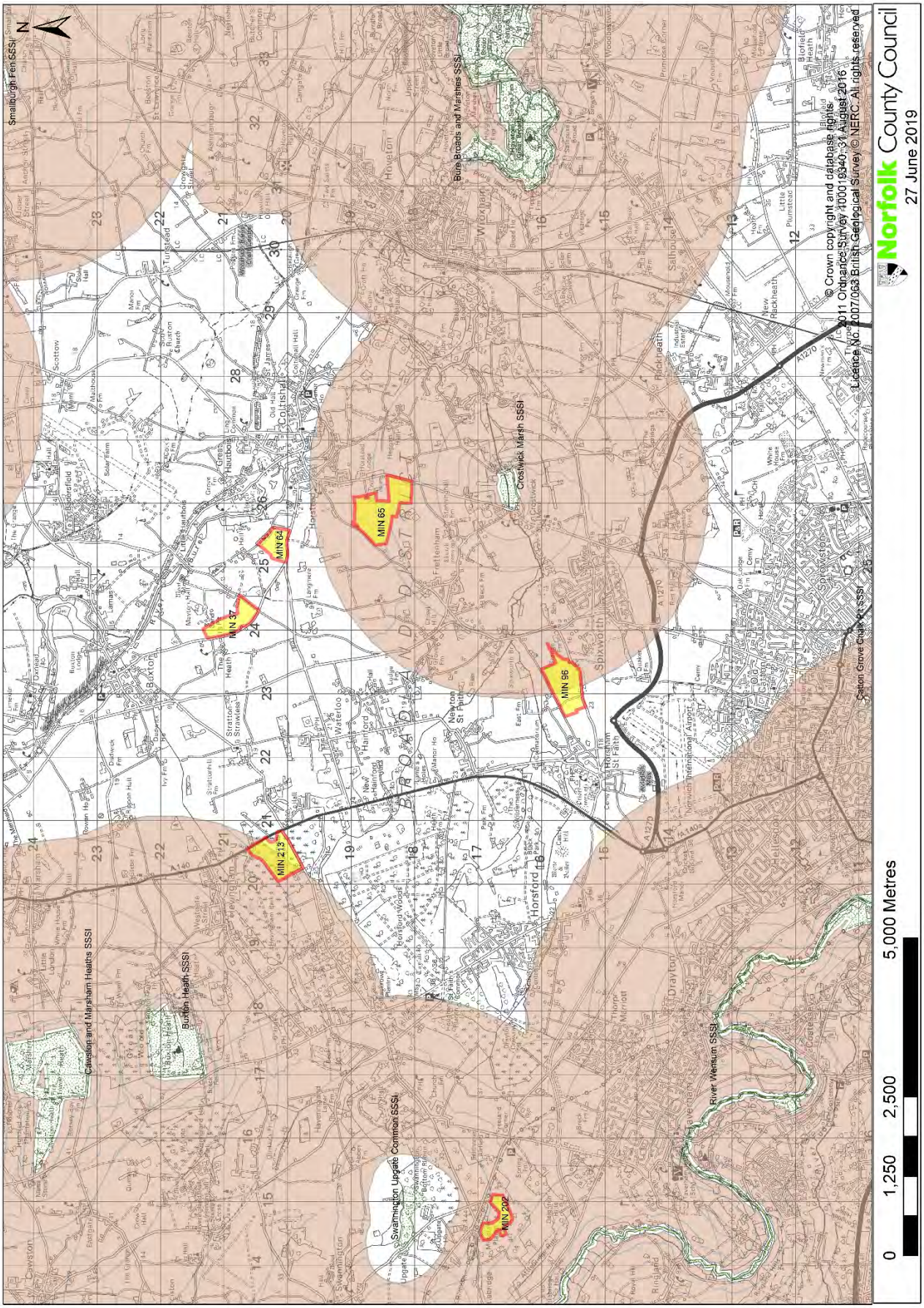
Norfolk County Council
27 June 2019
© Crown copyright and database rights 2011 Ordnance Survey 100019340. 31 August 2016
Licence No. 2007/063 British Geological Survey © NERC. All rights reserved
0 1,250 2,500 5,000 Metres
MIN 37
MIN 64
MIN 65
MIN 96
MIN 202
MIN 213
Smallburgh Fen SSSI
Bure Broads and Marshes SSSI
Crostwick Marsh SSSI
Cawston and Marsham Heaths SSSI
Buxton Heath SSSI
Swannington Upgate Common SSSI
River Wensum SSSI
Catton Grove Clay Pit SSSI
Norwich International Airport
Coltishall
Horsford
Spixworth
Buxton
Hainford
Stratton Strawless
Frettenham
Horsford
Rackheath
Salhouse
Hellesdon
Drayton
Ringland
Swannington
Lenwade
Lawshall
Scottow
Houghton St Giles
Hautbois
Great Hautbois
Little Hautbois
Stratton Strawless
Waterloo
Newton St Faith
Hainford
Horsford
Spixworth

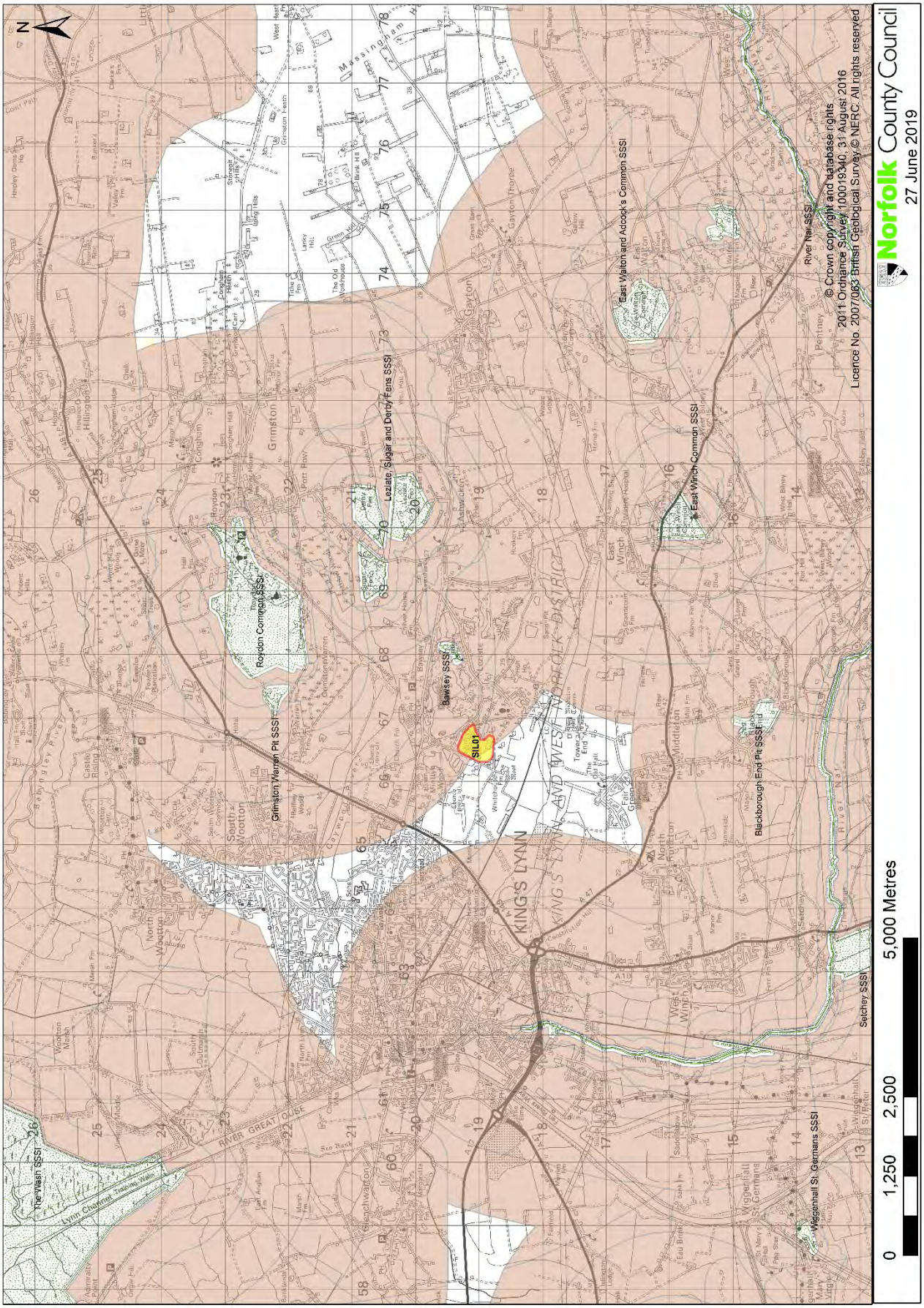


**King's Lynn and West Norfolk – SIL 01**

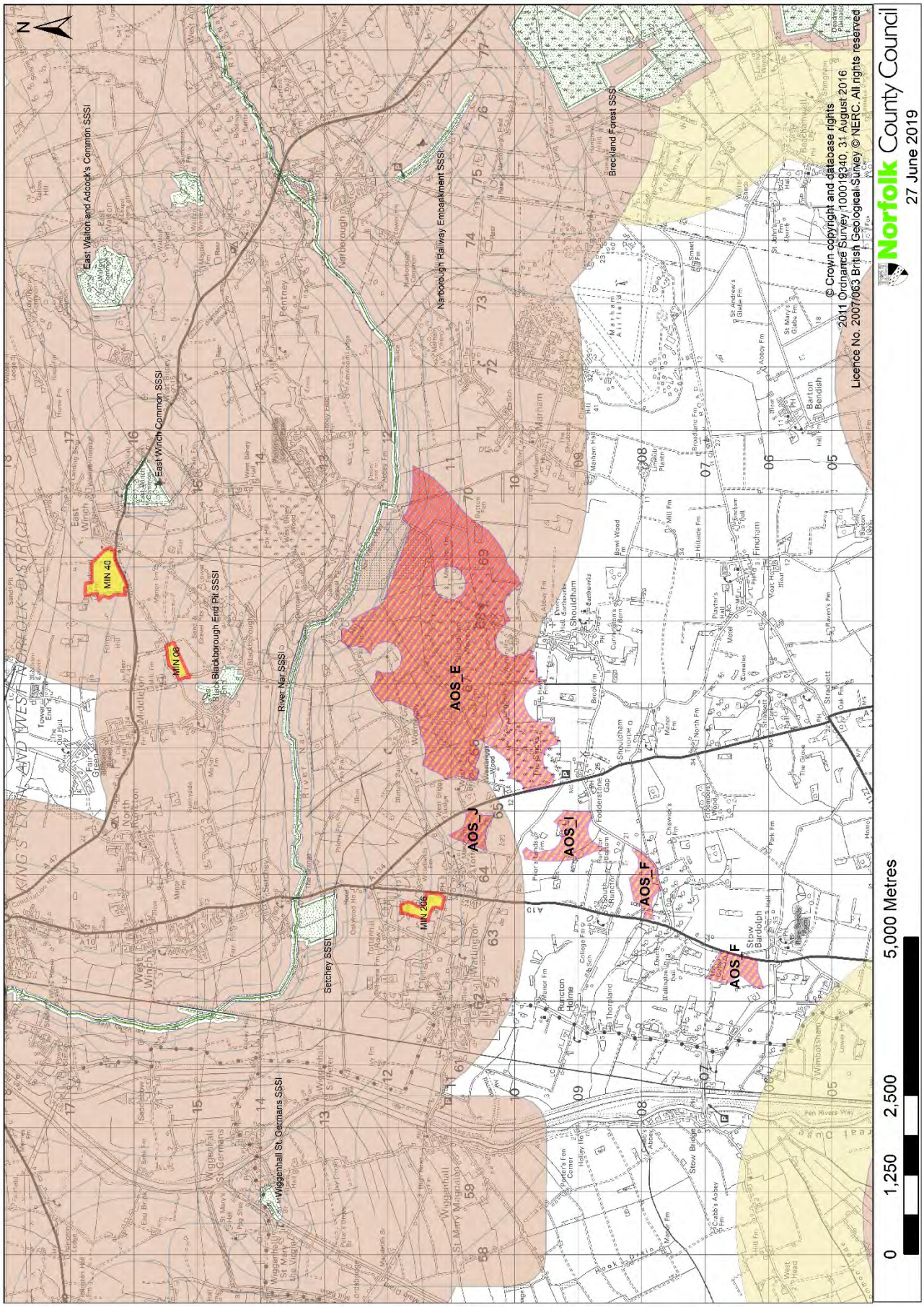


**King's Lynn and West Norfolk – MIN 06, MIN 40, MIN 206, Areas of Search**

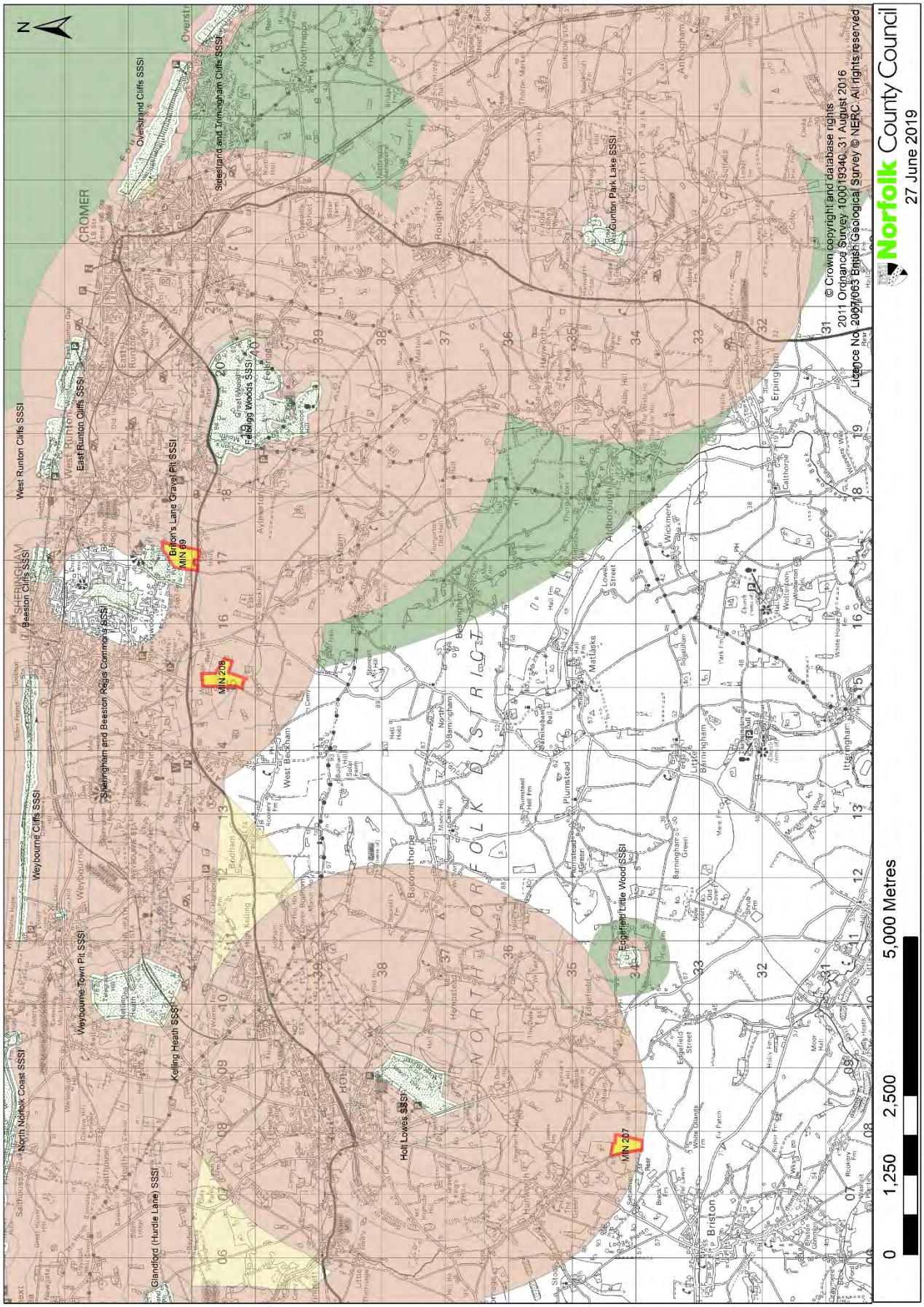
N
Overstrand Cliffs SSSI
Sidestrand and Trimingham Cliffs SSSI
CROMER
West Runton Cliffs SSSI
East Runton Cliffs SSSI
Felbrigg Woods SSSI
Felbrigg
Beeston Cliffs SSSI
Briton's Lane Gravel Pit SSSI
MIN 69
Sheringham and Beeston Regis Commons SSSI
MIN 208
Weybourne Cliffs SSSI
Weybourne Town Pit SSSI
North Norfolk Coast SSSI
Kelling Heath SSSI
Glandford (Hurdle Lane) SSSI
Holt Lowes SSSI
Edgefield Little Wood SSSI
MIN 207
Raidcunton Park Lake SSSI
NORTH NORFOLK DISTRICT
Briston
Aldborough
Erpingham
Matlaske
Plumstead
Bodham
Bodiam
Aylmerton
Gresham
West Beckham
Beckham
Barningham
Little Barningham
Edgefield
Hunworth
Stody
Saxlingham
Thurgaton
Wickmere
Lower Street
Edgefield Street
Barningham Green
Hemsted
Bodham Street
Bodham Street
Sheringham
Upper Sheringham
Weybourne
Salthouse
Glandford
Holt
Thorpe Market
Gunton Park
Gunton
Antingham
Roughton
Felmingham
Calthorpe
Wolterton Park
Wolterton
Erpingham
Aylsham
Frogshall
Northrepps
Cromer
West Runton
East Runton
Beeston Regis
Sheringham
Weybourne
Salthouse
Glandford
Holt
Briston
Aldborough
Erpingham
Matlaske
Plumstead
Bodham
Aylmerton
Gresham
West Beckham
Barningham
Little Barningham
Edgefield
Hunworth
Stody
Saxlingham
Thurgaton
Wickmere
Lower Street
Edgefield Street
Barningham Green
Hemsted

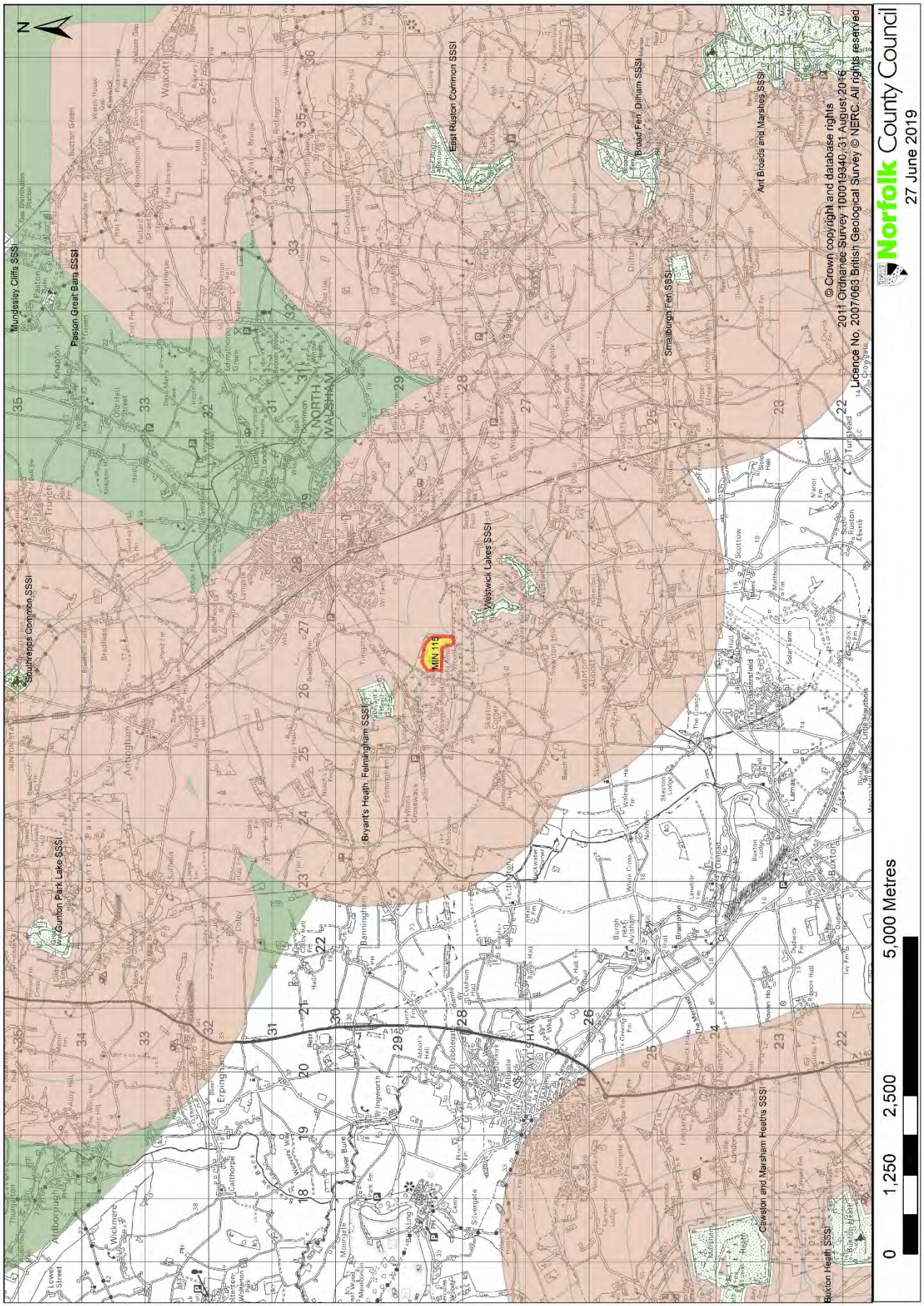


**North Norfolk – MIN 115**

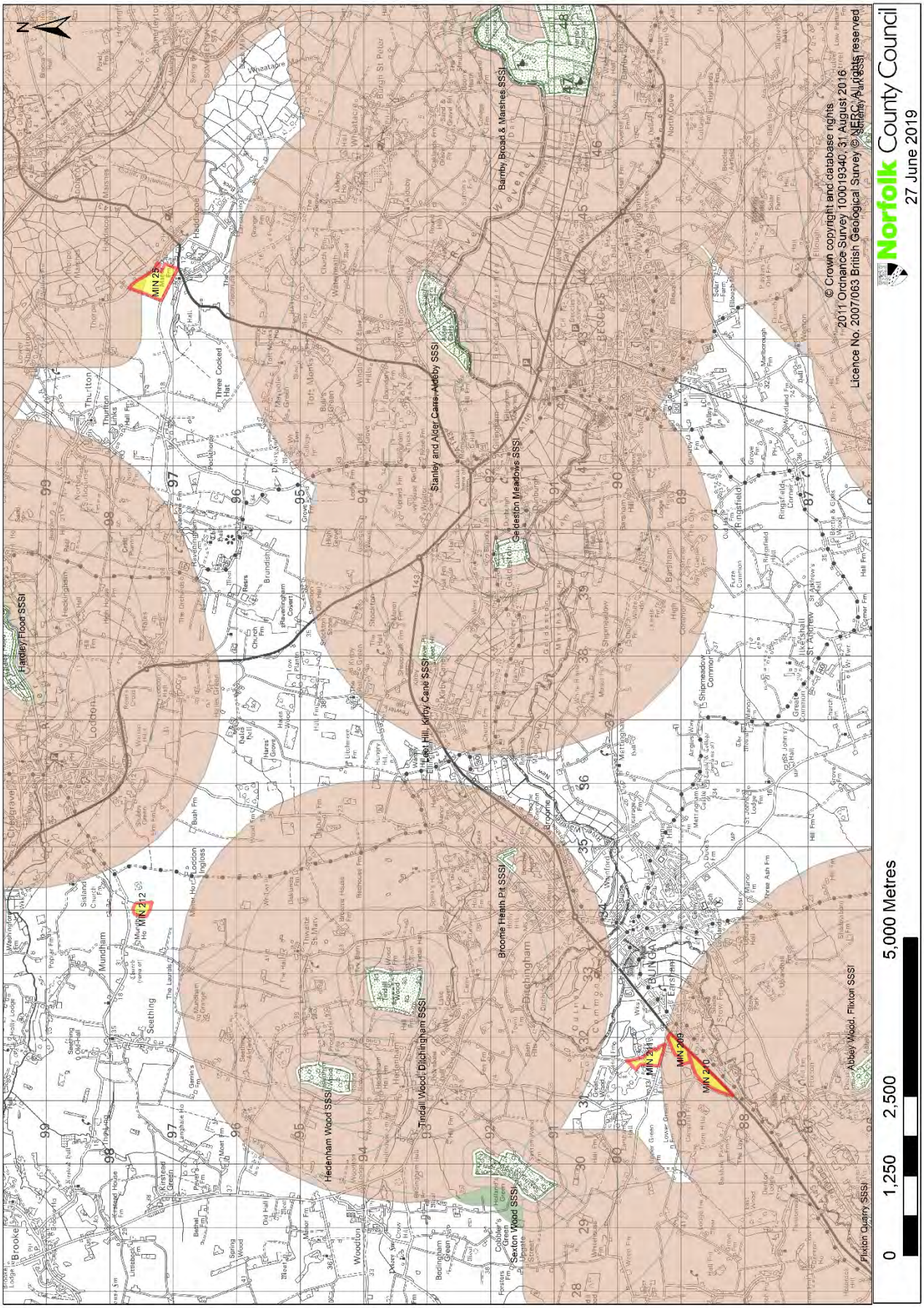


**South Norfolk – MIN 209, MIN 210, MIN 211, MIN 25, MIN 202**