


















**KEY**

-  Working area
-  Existing grassy strip alongside seasonal stream
-  Proposed species rich acid grassland to be sown on graded subsoils/sand
-  Existing trees/vegetation
-  Proposed scrub woodland (NVC W16 oak/birch)
-  Proposed hedgerow
-  Existing screen bund
-  Proposed screen bund
-  Proposed water body managed for nature conservation (max depth 2.5m)
-  Existing contour
-  Proposed restoration contour
-  Public footpath
-  Proposed footpath diversion
-  Road
-  Cross section

**Note:**  
 1. Details overlaid on aerial photograph supplied by Bing Maps C HERE.  
 2. Existing contours provided by Lidar data.

**PHILIP PARKER ASSOCIATES**

WHITE ROW COTTAGE : 7 LEZIATE DROVE : POTT ROW  
 NR KINGS LYNN : NORFOLK : PE32 1DB  
 TEL : 01553 630842 FAX : 01553 630843  
 E-Mail : admin@philipparkerassociates.co.uk

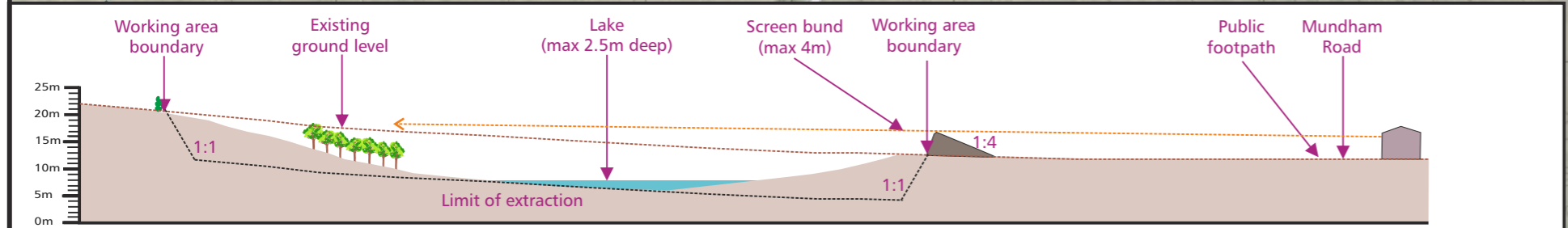
CLIENT  
**EARSHAM GRAVELS LTD**

PROJECT  
**PROPOSED EXTENSION TO MUNDHAM QUARRY**

DRAWING TITLE  
**RESTORATION PLAN**

SCALE 1:2000	DATE JUNE 2017	DWG NO P2017 - 06 D1 A	REV
-----------------	-------------------	---------------------------	-----

REV A	DATE JUNE 2017	DETAILS Details updated
----------	-------------------	----------------------------



**SECTION AA**  
 Vertical scale 1:1000  
 Horizontal scale 1:2000