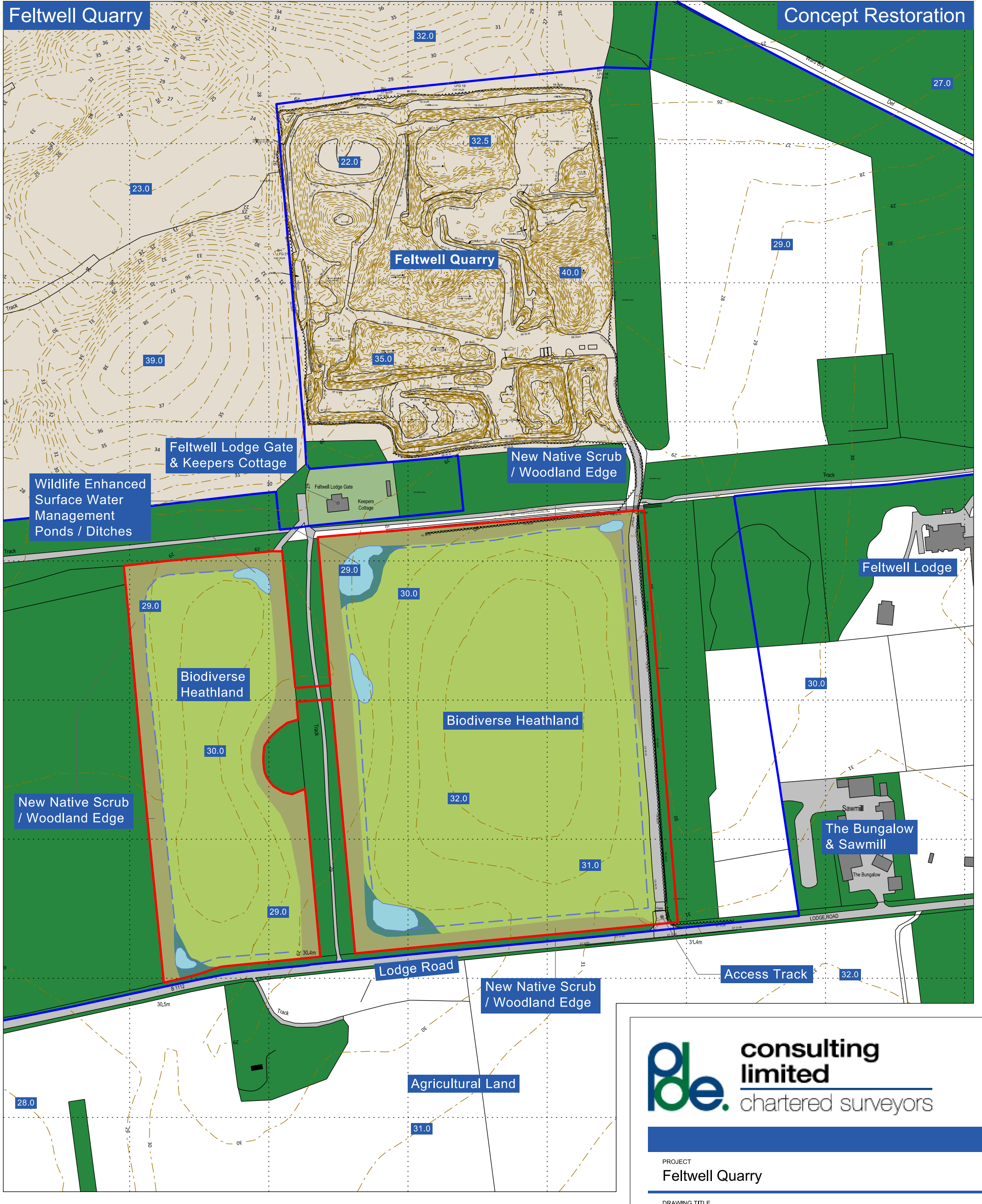













Feltwell Quarry

Concept Restoration



LEGEND

-  Promotion Area Boundary
-  Land Under the Control of the Applicant
-  Roads, Tracks & Buildings
-  Feltwell Quarry
-  Existing Vegetation (Trees & Hedgrows)
-  Water Bodies & Courses
-  1m Contours & Spot Heights (mAOD)
-  Biodiverse Heathland
-  Native Scrub / Woodland Edge Planting
-  Surface Water / Wildlife Ponds & Ephemeral Margins / Wetland
-  Drainage Ditch

pde. consulting limited
 chartered surveyors

PROJECT
Feltwell Quarry

DRAWING TITLE
Concept Restoration

DATE
September 2022

SCALE
1:2,500@ A3

DRAWING No.
KD.FELT.D.004

DRAWING STATUS
FINAL



Reproduced from Ordnance Survey digital map data © Crown Copyright. All rights reserved. License number 0100031673

THIS DRAWING MAY NOT BE USED WITHOUT CONSENT OF PDE CONSULTING LTD

01284 764085 . www.pdeconsulting.co.uk